

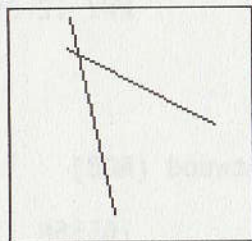
Ainsworth (VOR)

17697N 12617E
freq. 112.7

Ainsworth

17695N 12618E
alt. 2588

RWY 17-35 6799 X 147
RWY 12-30 5497 X 88



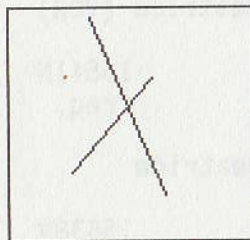
Albert Lea (VOR)

18074N 14727E
freq. 109.8

Albert Lea

18074N 14728E
alt. 1256

RWY 16-34 4496 X 98
RWY 4-22 2899 X 72



Amoni (VOR)

16736N 14521E
freq. 116.7

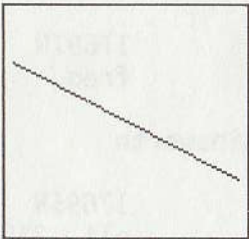
Atlantic (NDB)

17096N 14177E
freq. 365

Atlantic

17098N 14175E
alt. 1164

RWY 12-30 3197 X 72



Atwood (NDB)

16555N 12157E
freq. 365

Austin (VOR)

18068N 14865E
freq. 108.8


Beatrice (VOR)

16641N 13597E
freq. 110.6

Beatrice

16638N 13598E
alt. 1319

RWY 17-35 5598 X 98
RWY 13-31 4398 X 98



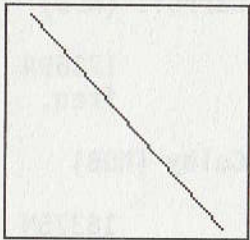
Broken Bow (NDB)

17188N 12685E
freq. 290

Broken Bow

17187N 12686E
alt. 2539

RWY 14-32 3745 X 49



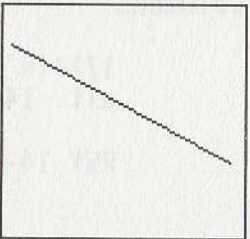
Brookings (VOR)

18374N 13664E
freq. 108.8

Brookings

18374N 13666E
alt. 1637

RWY 12-30 5428 X 98



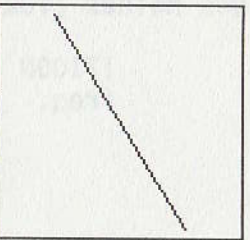
Burwell (NDB)

17323N 12855E
freq. 362

Burwell, Cram

17322N 12856E
alt. 2181

RWY 15-33 3197 X 49



Carroll (NDB)

17369N 14266E
freq. 397

Colby (NDB)

16375N 12128E
freq. 400

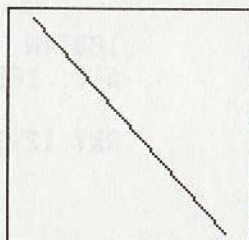
Columbus (VOR)

17143N 13430E
freq. 112.2

Columbus

17144N 13434E
alt. 1443

RWY 14-32 5001 X 98



Custer County (VOR)

17210N 12670E
freq. 108.2

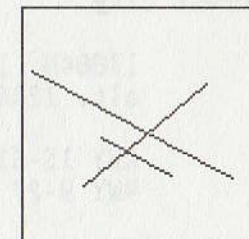
Des Moines (VOR)

17100N 14631E
freq. 114.1

Des Moines

17150N 14625E
alt. 958

RWY 12-30 9000 X 147
RWY 5-23 6500 X 147
RWY 12-30 3201 X 98



Emville (NDB)

16642N 14214E
freq. 317

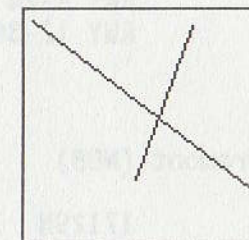
Fairmont (VOR)

18064N 14398E
freq. 110.2

Fairmont

18065N 14400E
alt. 1161

RWY 13-31 5500 X 98
RWY 2-20 3299 X 72



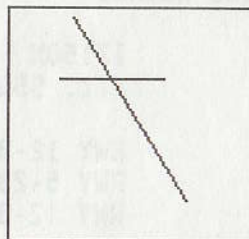
Forest City (NDB)

17881N 14648E
freq. 359

Forest City

17884N 14646E
alt. 1230

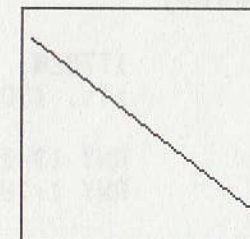
RWY 15-33 5799 X 98
RWY 9-27 2699 X 59



Gorin, Wiley

18042N 12693E
alt. 2034

RWY 13-31 3899 X 72



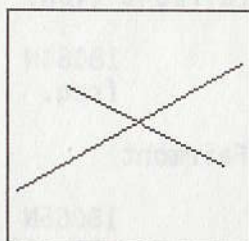
Fort Dodge (VOR)

17614N 14431E
freq. 113.5

Fort Dodge

17590N 14462E
alt. 1158

RWY 6-24 6546 X 147
RWY 12-30 4398 X 98



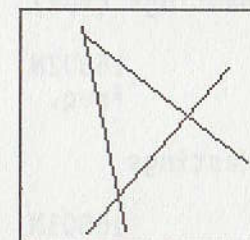
Grand Island (VOR)

16962N 13103E
freq. 112

Grand Island, Hall Co. Reg.

16954N 13103E
alt. 1847

RWY 4-22 7186 X 147
RWY 17-35 6999 X 147
RWY 13-31 6605 X 147



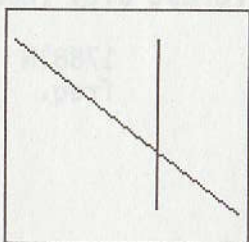
Fremont (NDB)

17129N 13696E
freq. 287

Fremont

17128N 13697E
alt. 1204

RWY 13-31 3798 X 98
RWY 0-18 2351 X 49



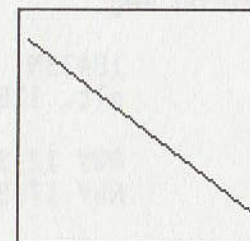
Greenfield (NDB)

17058N 14371E
freq. 338

Greenfield

17059N 14371E
alt. 1364

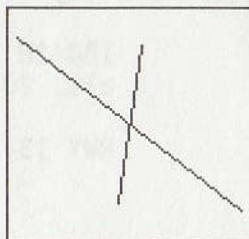
RWY 13-31 2499 X 49



Gurney

17782N 13455E
alt. 1305

RWY 13-31 6097 X 98
RWY 1-19 3499 X 72



Halfway (VOR)

18300N 14730E
freq. 111.2

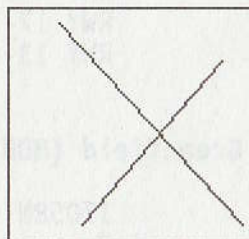
Hastings (VOR)

16802N 13050E
freq. 108.8

Hastings

16801N 13050E
alt. 1955

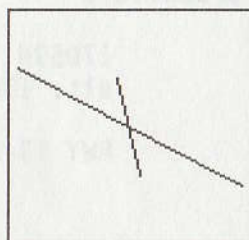
RWY 14-32 5598 X 98
RWY 4-22 4496 X 72



Huron Reg.

18433N 13227E
alt. 1289

RWY 12-30 7199 X 147
RWY 17-35 2997 X 72



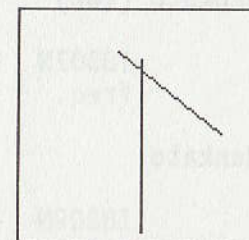
Kearney (VOR)

16867N 12867E
freq. 111.2

Kearney

16870N 12866E
alt. 2129

RWY 0-18 7091 X 147
RWY 13-31 5185 X 147



Kirksville (VOR)

16400N 14959E
freq. 114.6

Lee Bird (NDB)

17082N 12335E
freq. 375


Lincoln (VOR)

16906N 13616E
freq. 116.1

Lincoln

16876N 13608E
alt. 1214

RWY 17-35 12900 X 196
RWY 14-32 8619 X 147
RWY 17-35 5497 X 98



Mankato (Kansas) (VOR)

16417N 13075E
freq. 109.8

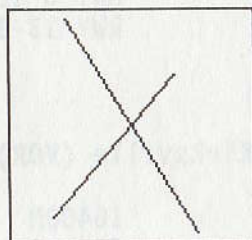
Mankato (VOR)

18307N 14563E
freq. 110.8

Mankato

18309N 14560E
alt. 1020

RWY 15-33 5398 X 98
RWY 4-22 3998 X 72



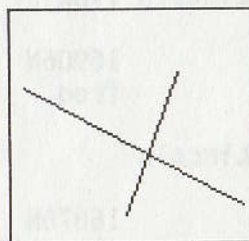
Marshall (VOR)

18425N 13971E
freq. 111

Marshall

18427N 13973E
alt. 1178

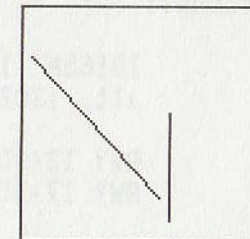
RWY 12-30 5061 X 98
RWY 2-20 3204 X 72



Maryville

16643N 14211E
alt. 1151

RWY 14-32 3499 X 59
RWY 0-18 1997 X 49



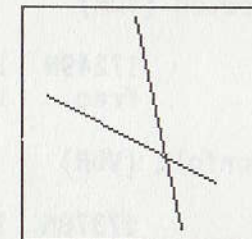
Mason City (VOR)

17820N 14740E
freq. 114.9

Mason City

17849N 14738E
alt. 1214

RWY 17-35 6500 X 147
RWY 12-30 5500 X 147



McCook (VOR)

16689N 12327E
freq. 110

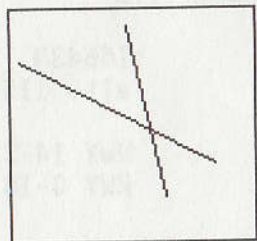
Mitchell (VOR)

18167N 13269E
freq. 109.2

Mitchell

18165N 13270E
alt. 1302

RWY 12-30 6701 X 147
RWY 17-35 5503 X 147



eola (VOR)

17130N 13980E
freq. 117.1

ewton (VOR)

17249N 14807E
freq. 112.5

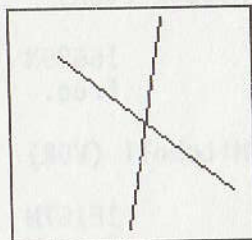
orfolk (VOR)

17378N 13413E
freq. 109.6

orfolk, Stefan Mem.

17376N 13413E
alt. 1571

RWY 1-19 5799 X 147
RWY 13-31 5799 X 147




North Platte (VOR)

17054N 12310E
freq. 117.4

North Platte, Lee Bird Fld

17086N 12332E
alt. 2778

RWY 12-30 7999 X 147
RWY 12-30 6599 X 98
RWY 8-26 4598 X 98
RWY 17-35 4434 X 98



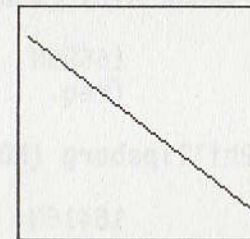
O'Neill (VOR)

17619N 13028E
freq. 113.9

O'Neill

17619N 13026E
alt. 2030

RWY 13-31 4398 X 72

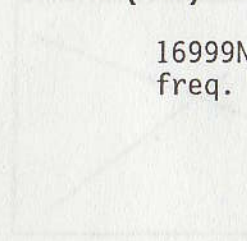


Oberlin (NDB)

16530N 12319E
freq. 341

Omaha (VOR)

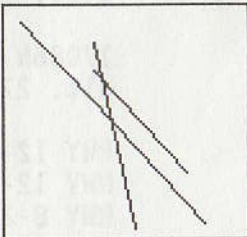
16999N 13950E
freq. 116.3



Omaha, Eppley Airfield

17060N 13902E
alt. 984

RWY 14-32 8498 X 147
RWY 17-35 6002 X 147
RWY 14-32 4296 X 72



Ord (NDB)

17249N 12913E
freq. 356

Pawnee City (VOR)

16586N 13779E
freq. 112.4

Phillipsburg (NDB)

16416N 12730E
freq. 368

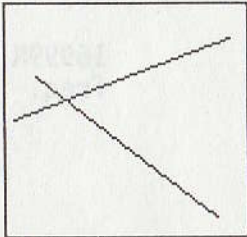
Pierre (VOR)

18483N 12630E
freq. 112.5

Pierre

18481N 12594E
alt. 1742

RWY 13-31 6887 X 147
RWY 7-25 6884 X 147



Platte Center (NDB)

17165N 13420E
freq. 407


Plattsmouth (NDB)

16910N 13885E
freq. 329

Plattsmouth

16910N 13885E
alt. 1200

RWY 16-34 2997 X 49



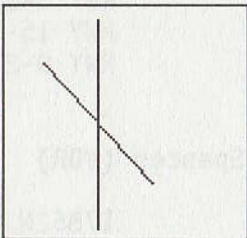
Sac City (NDB)

17520N 14213E
freq. 356

Sac City

17522N 14212E
alt. 1250

RWY 0-18 3499 X 59
RWY 14-32 2660 X 42



Salix (NDB)

17512N 13789E
freq. 414

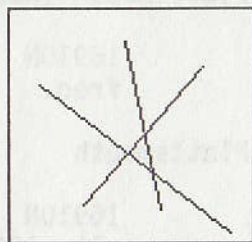
Sioux City (VOR)

17519N 13778E
freq. 116.5

Sioux City

17549N 13759E
alt. 1099

RWY 13-31 8997 X 147
RWY 4-22 6887 X 147
RWY 17-35 6596 X 147



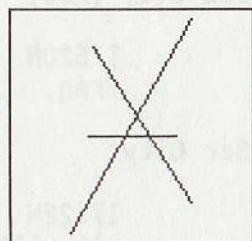
Sioux Falls (VOR)

18089N 13660E
freq. 115

Sioux Falls, Foss

18061N 13669E
alt. 1430

RWY 3-21 8997 X 147
RWY 15-33 6655 X 147
RWY 9-27 3148 X 72



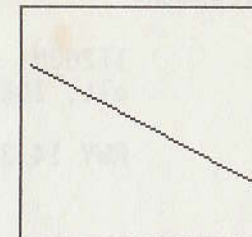
Spencer (VOR)

17862N 14150E
freq. 110

Spencer

17863N 14146E
alt. 1338

RWY 12-30 4998 X 98



St. Joseph (VOR)

16374N 14179E
freq. 108.2


Storm Lake (NDB)

17615N 14128E
freq. 227

Storm Lake

17617N 14127E
alt. 1489

RWY 17-35 4198 X 72
RWY 13-31 3033 X 49



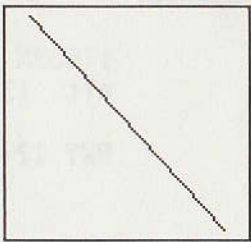
Tekamah (VOR)

17257N 13815E
freq. 108.4

Tekamah

17260N 13816E
alt. 1027

RWY 14-32 2899 X 49




Thedford (VOR)

17455N 12358E
freq. 108.6

Thedford, Thomas Co

17446N 12418E
alt. 2821

RWY 8-26 2797 X 49



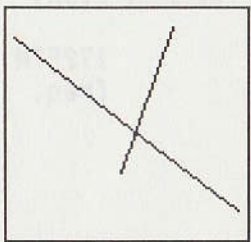
Valentine (NDB)

17834N 12448E
freq. 314

Valentine, Miller

17834N 12448E
alt. 2588

RWY 13-31 4998 X 98
RWY 2-20 2797 X 49



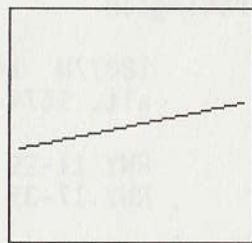
Wagner (NDB)

17864N 13167E
freq. 392

Wagner

17862N 13168E
alt. 1476

RWY 8-26 2997 X 49



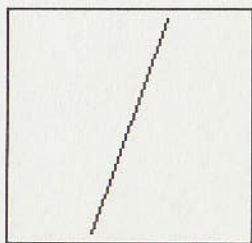
Wahoo (NDB)

17042N 13672E
freq. 400

Wahoo

17041N 13672E
alt. 1223

RWY 2-20 3499 X 49



Winner (VOR)

18082N 12721E
freq. 112.8

Wolbach (VOR)

17131N 13100E
freq. 114.8

20 - OMAHA

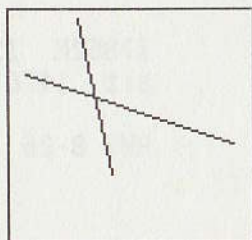
Worthington (VOR)

18073N 14037E
freq. 110.6

Worthington

18077N 14038E
alt. 1574

RWY 11-29 5503 X 147
RWY 17-35 4198 X 98



Yankton (VOR)

17784N 13452E
freq. 111.4



WICHITA - 1

Akron (VOR)

16800N 11472E
freq. 114.4

Anthony (VOR)

15270N 12972E
freq. 112.9

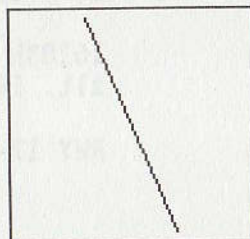
Atwood (NDB)

16555N 12157E
freq. 365

Atwood - Rawlins Co

16556N 12156E
alt. 2978

RWY 16-34 3099 X 49



Bear Creek (NDB)

15639N 11782E
freq. 341

Beatrice (VOR)

16641N 13597E
freq. 110.6

Colby (NDB)

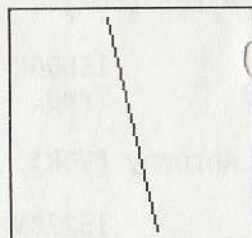
16375N 12128E
freq. 400

2 - WICHITA

Colby, Shalz Fld

16376N 12127E
alt. 3182

RWY 17-35 4496 X 72



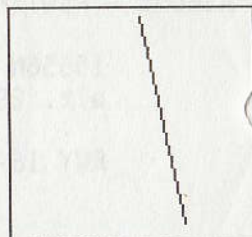
Concordia (NDB)

16281N 13266E
freq. 335

Concordia, Blosser Muni

16283N 13266E
alt. 1483

RWY 17-35 2997 X 49



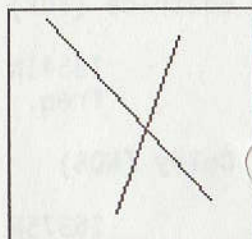
Dodge City (VOR)

15647N 12382E
freq. 108.2

Dodge City

15610N 12390E
alt. 2594

RWY 14-32 5995 X 98
RWY 2-20 4647 X 98



WICHITA - 3

El Dorado (NDB)

15486N 13461E
freq. 383

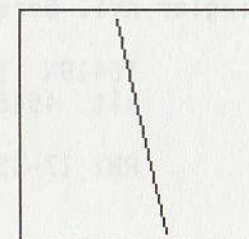
Elkhart (NDB)

15375N 11692E
freq. 377

Elkhart Morton Co

15375N 11693E
alt. 3618

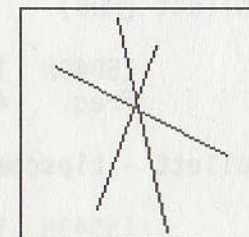
RWY 17-35 4897 X 59



Enid - Woodring

14923N 13065E
alt. 1168

RWY 17-35 6386 X 147
RWY 2-20 5041 X 72
RWY 12-30 5510 X 108



Fairview (NDB)

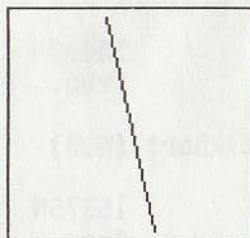
14911N 12828E
freq. 246

4 - WICHITA

Fairview

14912N 12829E
alt. 1273

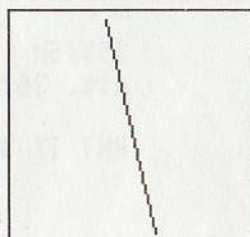
RWY 17-35 3598 X 59



Flagler Avi. Service

16419N 11444E
alt. 4946

RWY 17-35 3899 X 98



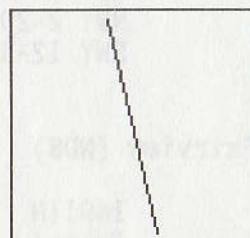
Follett (NDB)

15048N 12260E
freq. 407

Follett - Lipscomb

15049N 12261E
alt. 2601

RWY 17-35 4057 X 49



Gage (VOR)

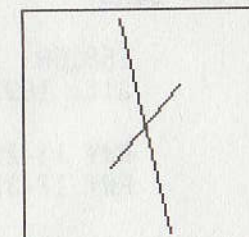
14994N 12338E
freq. 115.6

WICHITA - 5

Gage - Shattuck

14970N 12374E
alt. 2224

RWY 17-35 5434 X 147
RWY 4-22 2699 X 147



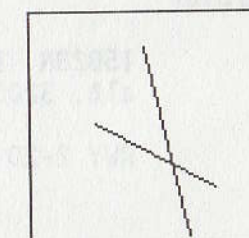
Garden City (VOR)

15710N 12139E
freq. 113.3

Garden City

15717N 12142E
alt. 2886

RWY 17-35 5995 X 147
RWY 12-30 4008 X 72



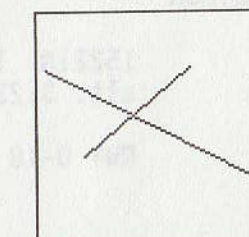
Goodland (VOR)

16392N 11911E
freq. 115.1

Goodland, Renner - Goodland

16384N 11908E
alt. 3654

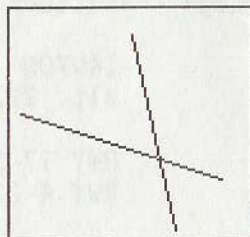
RWY 12-30 5497 X 98
RWY 5-23 3001 X 49



Great Bend

15816N 12795E
alt. 1893

RWY 11-29 8058 X 147
RWY 17-35 7996 X 147



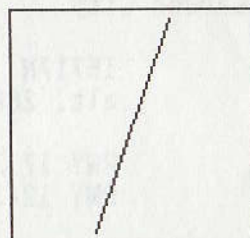
Gruver (NDB)

15025N 11795E
freq. 359

Gruver

15028N 11797E
alt. 3205

RWY 2-20 4696 X 59




Guymon (NDB)

15228N 11802E
freq. 275

Guymon

15221N 11797E
alt. 3123

RWY 0-18 4296 X 98



Hastings (VOR)

16802N 13050E
freq. 108.8

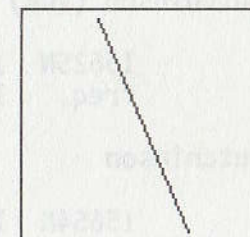
Hays (VOR)

16045N 12686E
freq. 110.4

Hays

16047N 12686E
alt. 1998

RWY 16-34 5697 X 98



Hill City (VOR)

16266N 12391E
freq. 113.7

Hilyn (NDB)

15821N 12783E
freq. 308

Hugo (VOR)

16253N 11227E
freq. 108.4

Hugoton (NDB)

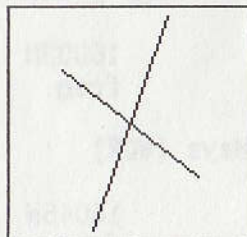
15418N 11876E
freq. 365

8 - WICHITA

Hugoton

15421N 11878E
alt. 3132

RWY 2-20 3499 X 49
RWY 13-31 2597 X 32



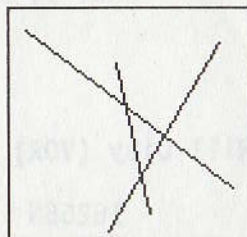
Hutchinson (VOR)

15625N 13094E
freq. 116.8

Hutchinson

15654N 13123E
alt. 1542

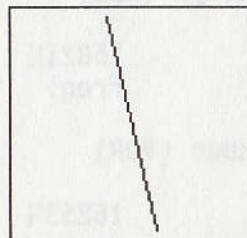
RWY 13-31 6999 X 196
RWY 3-21 5995 X 147
RWY 17-35 4250 X 72



Jetmore

15706N 12431E
alt. 2467

RWY 17-35 4198 X 72

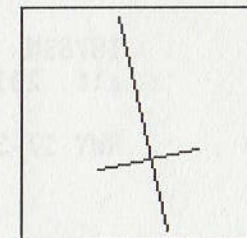


WICHITA - 9

Johnson City, Stanton Co

15625N 11779E
alt. 3323

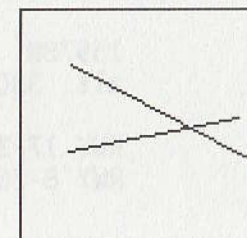
RWY 17-35 5198 X 68
RWY 8-26 2348 X 68



La Junta

15920N 11206E
alt. 4238

RWY 12-30 8272 X 147
RWY 8-26 6848 X 98



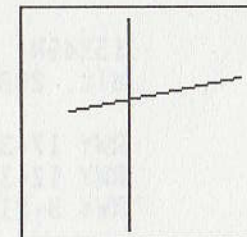
Lamar (VOR)

15935N 11497E
freq. 116.9

Lamar

15881N 11487E
alt. 3703

RWY 0-18 6300 X 98
RWY 8-26 4998 X 59



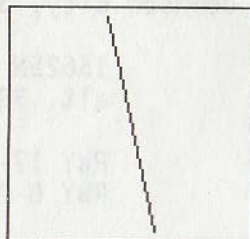
Larned (NDB)

15761N 12712E
freq. 296

Larned - Pawnee Co

15763N 12711E
alt. 2011

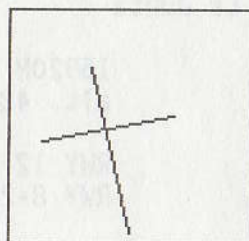
RWY 17-35 3548 X 59



Leoti, Mark Hoard Mem.

15978N 11967E
alt. 3303

RWY 17-35 3158 X 42
RWY 8-26 2459 X 45



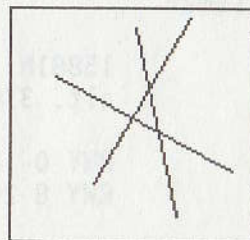
Liberal (VOR)

15348N 12004E
freq. 112.3

Liberal

15349N 12009E
alt. 2886

RWY 17-35 7097 X 147
RWY 12-30 7097 X 147
RWY 3-21 6996 X 147



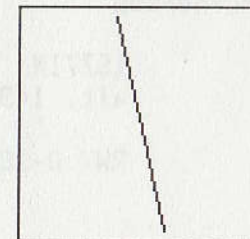
Lyons (NDB)

15786N 13013E
freq. 386

Lyons - Rice Co

15785N 13013E
alt. 1692

RWY 17-35 2997 X 49



Manhattan (VOR)

16075N 13567E
freq. 110.2

Mankato (Kansas) (VOR)

16417N 13075E
freq. 109.8

McCook (VOR)

16689N 12327E
freq. 110

McDowell Creek (NDB)

16057N 13579E
freq. 391

McPherson (NDB)


15769N 13194E
freq. 227

12 - WICHITA

McPherson

15771N 13195E
alt. 1496

RWY 0-18 4198 X 72




Meade (NDB)

15418N 12225E
freq. 389

Meade

15420N 12226E
alt. 2529

RWY 17-35 3398 X 49




Medford (NDB)

15100N 13096E
freq. 371

Medford

15101N 13097E
alt. 1092

RWY 17-35 2997 X 59



WICHITA - 13

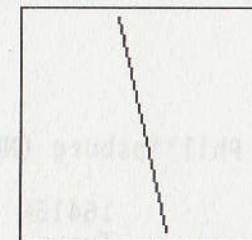
Newton (NDB)

15625N 13321E
freq. 281

Newton City Co

15626N 13322E
alt. 1528

RWY 17-35 6999 X 98




Oakley (NDB)

16231N 12186E
freq. 380

Oakley

16232N 12185E
alt. 3044

RWY 17-35 3798 X 49



Oberlin (NDB)

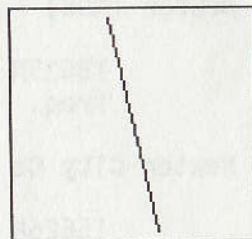
16530N 12319E
freq. 341

14 - WICHITA

Oberlin

16532N 12319E
alt. 2690

RWY 17-35 3798 X 49



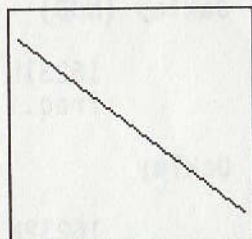
Phillipsburg (NDB)

16416N 12730E
freq. 368

Phillipsburg

16431N 12719E
alt. 1906

RWY 13-31 3798 X 59



Pioneer (VOR)

15054N 13301E
freq. 113.2

Pratt (NDB)

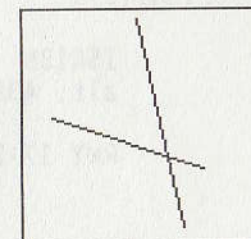
15539N 12804E
freq. 356

WICHITA - 15

Pratt

15532N 12801E
alt. 1952

RWY 17-35 5497 X 98
RWY 11-29 3899 X 72



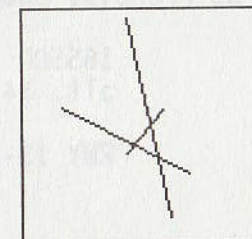
Salina (VOR)

15995N 13241E
freq. 115.3

Salina

15957N 13231E
alt. 1273

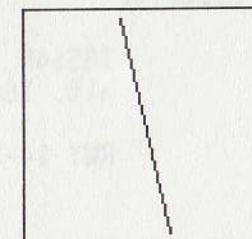
RWY 17-35 13329 X 298
RWY 12-30 8993 X 147
RWY 4-22 3627 X 147



Scott City

15962N 12123E
alt. 2962

RWY 17-35 4198 X 42

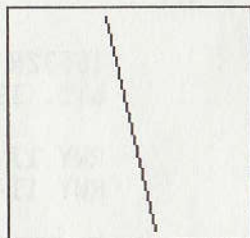


16 - WICHITA

Springfield

15613N 11472E
alt. 4389

RWY 17-35 4933 X 29



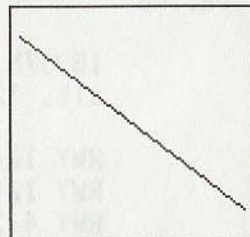
St Francis (NDB)

16541N 11910E
freq. 386

St Francis, Cheyenne Co

16558N 11897E
alt. 3411

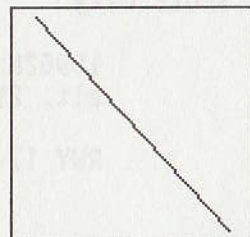
RWY 13-31 3148 X 49



Superior

16514N 13153E
alt. 1689

RWY 14-32 3699 X 59



Thorp (NDB)

15306N 11451E
freq. 212

WICHITA - 17

Thurman (VOR)

16606N 11427E
freq. 112.9

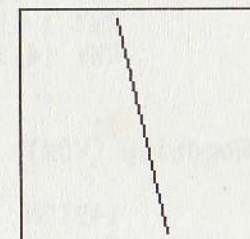
Tobe (VOR)

15581N 11120E
freq. 115.8

Tribune

15996N 11833E
alt. 3621

RWY 17-35 5120 X 49



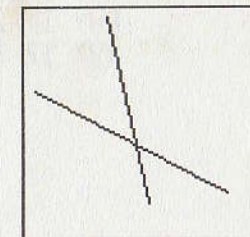
Ulysses (NDB)

15607N 11902E
freq. 395

Ulysses

15610N 11904E
alt. 3064

RWY 12-30 5739 X 49
RWY 17-35 5198 X 72



West Woodward (NDB)

15020N 12468E
freq. 329

18 - WICHITA

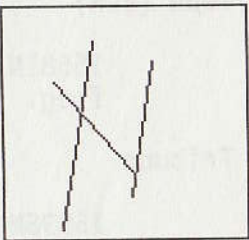
Wichita (VOR)

15501N 13202E
freq. 113.8

Wichita Mid - Continental

15460N 13250E
alt. 1332

RWY 1-19	10299 X 147
RWY 1-19	7301 X 147
RWY 14-32	6300 X 147



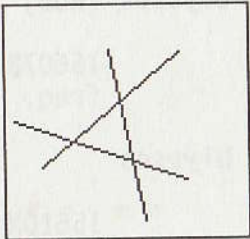
Woodring (VOR)

14919N 13065E
freq. 109

Woodward, West Woodward

15022N 12469E
alt. 2188

RWY 5-23	5497 X 147
RWY 11-29	5497 X 147
RWY 17-35	5497 X 147

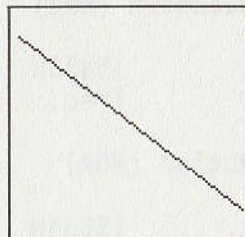


KANSAS CITY - 1

Ava, Martin Mem.

15038N 14862E
alt. 1302

RWY 13-31 3598 X 49



Bartlesville (VOR)

15055N 13699E
freq. 117.9

Beatrice (VOR)

16641N 13597E
freq. 110.6

Bilmart (NDB)

15034N 14859E
freq. 341


Brookfield (NDB)

16249N 14780E
freq. 383

Brookfield Mem.

16249N 14782E
alt. 807

RWY 17-35 2997 X 49



2 - KANSAS CITY

Buckhorn (NDB)

15336N 15073E
freq. 391

Butler (VOR)

15634N 14273E
freq. 115.9

Chanute (VOR)

15383N 13874E
freq. 109.2

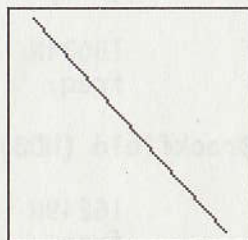
Chillicothe (NDB)

16267N 14649E
freq. 375

Chillicothe

16266N 14651E
alt. 781

RWY 14-32 3899 X 72



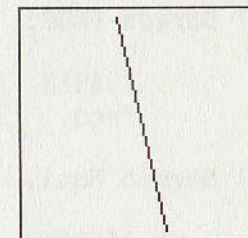
Coffeyville (NDB)

15155N 13862E
freq. 212

Coffeyville

15159N 13868E
alt. 725


RWY 17-35 5871 X 147



Columbia Reg.

15824N 15059E
alt. 889

RWY 2-20 6497 X 147
RWY 13-31 2466 X 72




Concordia (NDB)

16281N 13266E
freq. 335

Cuba Muni.

15492N 15316E
alt. 1023

RWY 0-18 2899 X 49



Dogwood (VOR)

15059N 14792E
freq. 109.4

4 - KANSAS CITY

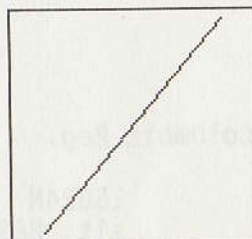
El Dorado (NDB)

15486N 13461E
freq. 383

El Dorado Muni.

15490N 13466E
alt. 1378

RWY 4-22 4198 X 72



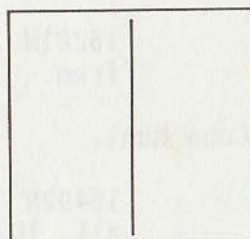
Emporia (VOR)

15685N 13713E
freq. 112.8

Emporia

15704N 13698E
alt. 1207

RWY 0-18 4949 X 98



Emville (NDB)

16642N 14214E
freq. 317

Flippin (VOR)

14739N 14921E
freq. 115.1

KANSAS CITY - 5

Foristell (VOR)

15753N 15476E
freq. 110.8

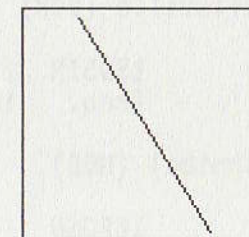
Forney (VOR)

15357N 15063E
freq. 110

Fort Leavenworth

16121N 14164E
alt. 1597

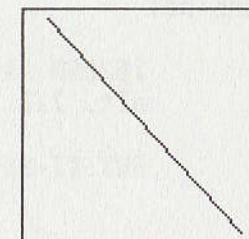
RWY 15-33 5903 X 98



Fort Leonard Wood

15361N 15061E
alt. 1158

RWY 14-32 6035 X 147



Fort Scott (NDB)

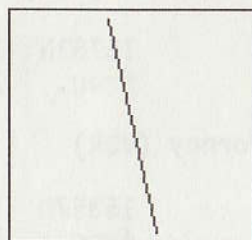
15434N 14162E
freq. 379

6 - KANSAS CITY

Fort Scott

15438N 14166E
alt. 915

RWY 17-35 4496 X 72



Hallsville (VOR)

15951N 15093E
freq. 114.2


Hannibal (NDB)

16206N 15333E
freq. 411

Hannibal

16209N 15335E
alt. 771

RWY 17-35 3899 X 72



Harrison (VOR)

14762N 14658E
freq. 112.5

Independence (NDB)

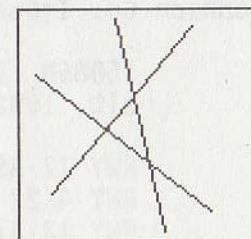
15188N 13794E
freq. 400

KANSAS CITY - 7

Independence

15193N 13799E
alt. 820

RWY 4-22 5497 X 147
RWY 13-31 5497 X 147
RWY 17-35 5497 X 147



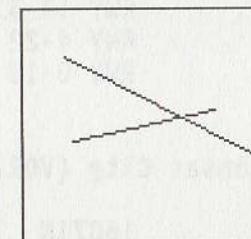
Jefferson City (VOR)

15727N 15071E
freq. 110.2

Jefferson City Mem.

15728N 15076E
alt. 548

RWY 12-30 4998 X 98
RWY 8-26 3398 X 72



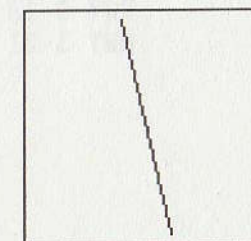
Johnson Co. (VOR)

15885N 14207E
freq. 113

Johnson Co. Exec.

15890N 14207E
alt. 1092

RWY 17-35 4096 X 72

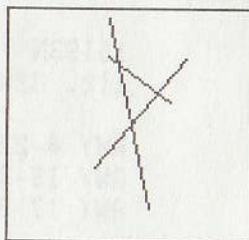


8 - KANSAS CITY

Johnson Co. Industrial

15886N 14156E
alt. 1092

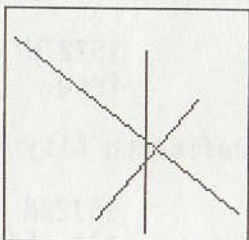
RWY 17-35	7337 X 196
RWY 4-22	5218 X 147
RWY 13-31	2797 X 98



Joplin

15156N 14238E
alt. 981

RWY 13-31	6500 X 147
RWY 4-22	3601 X 72
RWY 0-18	4244 X 98



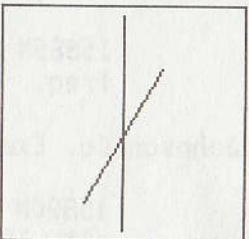
Kansas City (VOR)

16071N 14269E
freq. 112.6

Kansas City Downtown

16002N 14266E
alt. 751

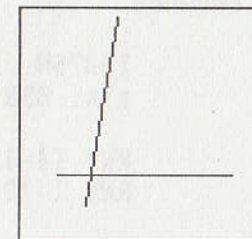
RWY 0-18	6999 X 147
RWY 3-21	5051 X 147



Kansas City Int'l

16088N 14227E
alt. 1027


RWY 1-19	10797 X 147
RWY 9-27	9498 X 147



Kansas City, Fairfax

16016N 14260E
alt. 751


RWY 17-35	7297 X 147
RWY 13-31	5999 X 147



Kansas City, Richards - Gebaur

15885N 14268E
alt. 1092

RWY 0-18	8924 X 147
----------	------------



Kirksville (VOR)

16400N 14959E
freq. 114.6

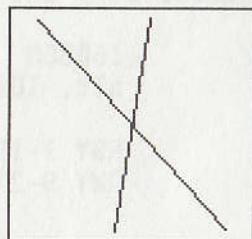
Lawrence (NDB)

15972N 14051E
freq. 284

Lawrence

15975N 14053E
alt. 833

RWY 14-32 4998 X 98
RWY 1-19 3899 X 72



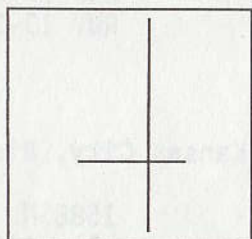
Lebanon (NDB)

15326N 14883E
freq. 414

Lebanon, Jones Lebanon

15331N 14886E
alt. 1319

RWY 0-18 4998 X 72
RWY 9-27 2374 X 49



Macon (VOR)

16190N 14985E
freq. 112.9

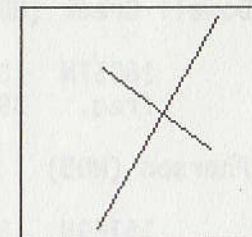
Manhattan (VOR)

16075N 13567E
freq. 110.2

Manhattan

16074N 13565E
alt. 1056

RWY 3-21 6999 X 147
RWY 13-31 3798 X 98



Maples (VOR)

15285N 15180E
freq. 113.4

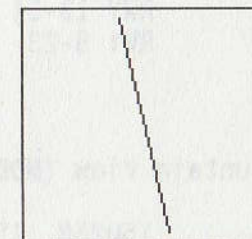
Marshall (NDB)

15962N 14731E
freq. 329

Marshall Mem.

15963N 14733E
alt. 777

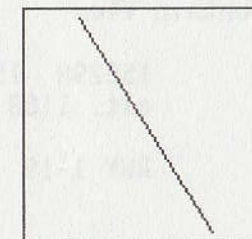
RWY 17-35 3899 X 72



Marysville

16376N 13608E
alt. 1282

RWY 15-33 3007 X 49



McDowell Creek (NDB)

16057N 13579E
freq. 391

McPherson (NDB)

15769N 13194E
freq. 227

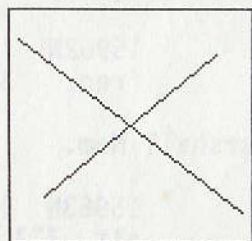
Moberly (NDB)

16106N 15002E
freq. 302

Moberly, Omar N. Bradley

16107N 15004E
alt. 866

RWY 13-31 4677 X 98
RWY 5-23 3729 X 81




Mountain View (NDB)

15025N 15192E
freq. 365

Mountain View

15029N 15194E
alt. 1168

RWY 1-19 4696 X 59



Napoleon (VOR)

15981N 14419E
freq. 114

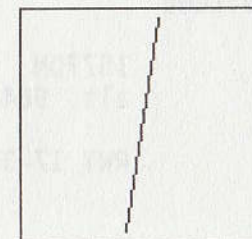
Neosho (VOR)

15015N 14247E
freq. 116.6

Neosho Mem.

15005N 14267E
alt. 1253

RWY 1-19 4998 X 98



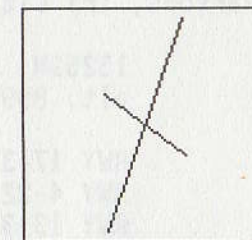
Nevada (NDB)

15447N 14325E
freq. 209

Nevada

15452N 14328E
alt. 882

RWY 2-20 5897 X 72
RWY 13-31 2578 X 39



Newton (NDB)

15625N 13321E
freq. 281

4 - KANSAS CITY

Swego (VOR)

15170N 13992E
freq. 117.6

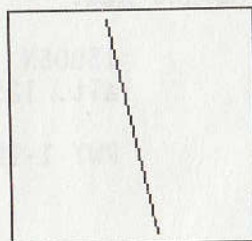
Ottawa (NDB)

15769N 14022E
freq. 251

Ottawa

15770N 14025E
alt. 964

RWY 17-35 3398 X 49



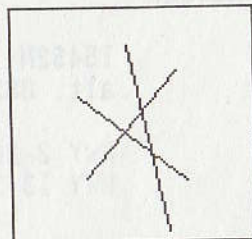
Parsons (NDB)

15254N 13893E
freq. 293

Parsons, Tri City

15259N 13897E
alt. 899

RWY 17-35 5684 X 98
RWY 4-22 4004 X 98
RWY 13-31 4004 X 98



Pawnee City (VOR)

16586N 13779E
freq. 112.4

Pioneer (VOR)

15054N 13301E
freq. 113.2

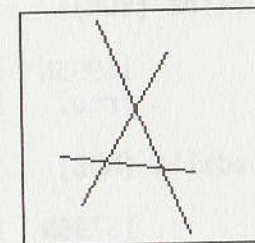
Pittsburg (NDB)

15283N 14165E
freq. 365

Pittsburg, Atkinson

15288N 14169E
alt. 948

RWY 3-21 3988 X 72
RWY 16-34 5375 X 98
RWY 10-28 2997 X 95



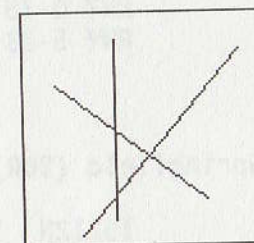
Quincy (VOR)

16257N 15391E
freq. 113.1

Quincy

16302N 15425E
alt. 768

RWY 4-22 7094 X 147
RWY 0-18 5395 X 147
RWY 13-31 5395 X 147



Razorback (VOR)

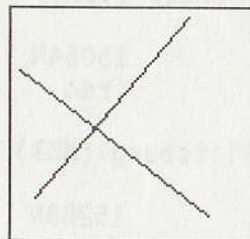
14751N 14339E
freq. 116.4

16 - KANSAS CITY

Rolla National

15522N 15200E
alt. 1148

RWY 4-22 5497 X 147
RWY 13-31 5497 X 147



Salina (VOR)

15995N 13241E
freq. 115.3

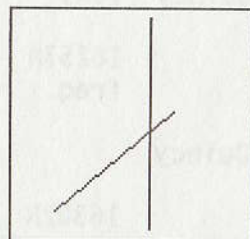
Sedalia (NDB)

15795N 14729E
freq. 281

Sedalia Mem.

15797N 14730E
alt. 909

RWY 0-18 4998 X 98
RWY 5-23 3598 X 49



Springfield (VOR)

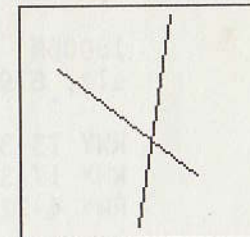
15212N 14642E
freq. 116.9

KANSAS CITY - 17

Springfield Reg.

15169N 14624E
alt. 1266

RWY 1-19 7002 X 147
RWY 13-31 5598 X 147



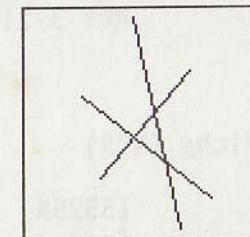
St. Joseph (VOR)

16374N 14179E
freq. 108.2

St. Joseph, Rosecrans Mem.

16295N 14178E
alt. 827

RWY 17-35 8058 X 147
RWY 13-31 5999 X 98
RWY 4-22 5097 X 98



Tiger (VOR)

15893N 15010E
freq. 111.2

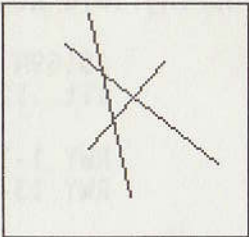
Topeka (VOR)

16034N 13942E
freq. 117.8

Topeka, Billard

16006N 13916E
alt. 879

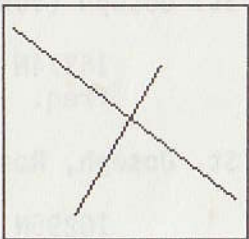
RWY 13-31 5097 X 147
RWY 17-35 5097 X 147
RWY 4-22 3073 X 98



Topeka, Forbes

15957N 13899E
alt. 1079

RWY 13-31 12818 X 196
RWY 3-21 7999 X 196



Vichy (VOR)

15529N 15218E
freq. 117.7


West Plains (NDB)

14922N 15138E
freq. 335

West Plains

14925N 15141E
alt. 997

RWY 14-32 3207 X 72



Whiteman (VOR)

15750N 14590E
freq. 109

Wichita (VOR)

15501N 13202E
freq. 113.8